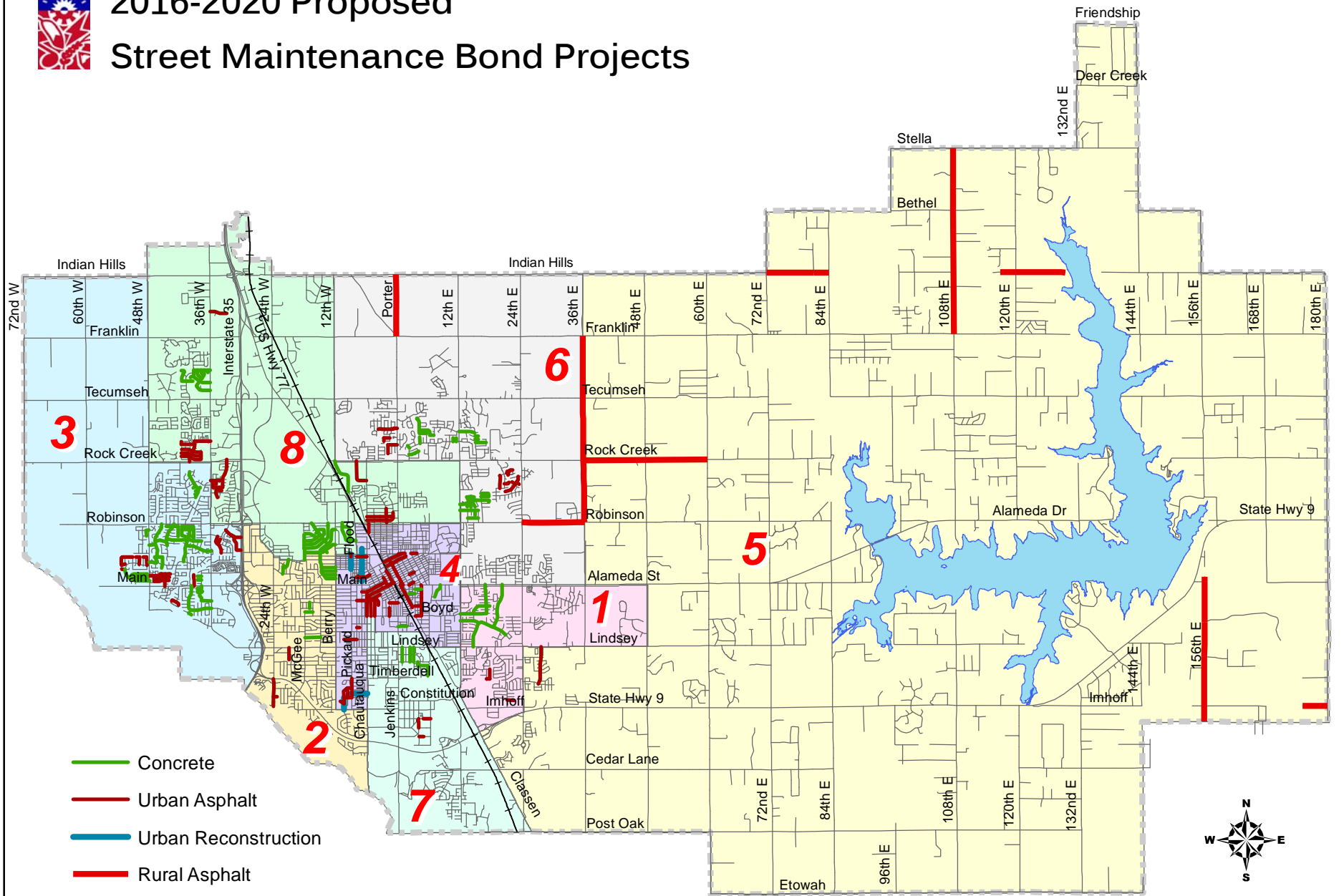


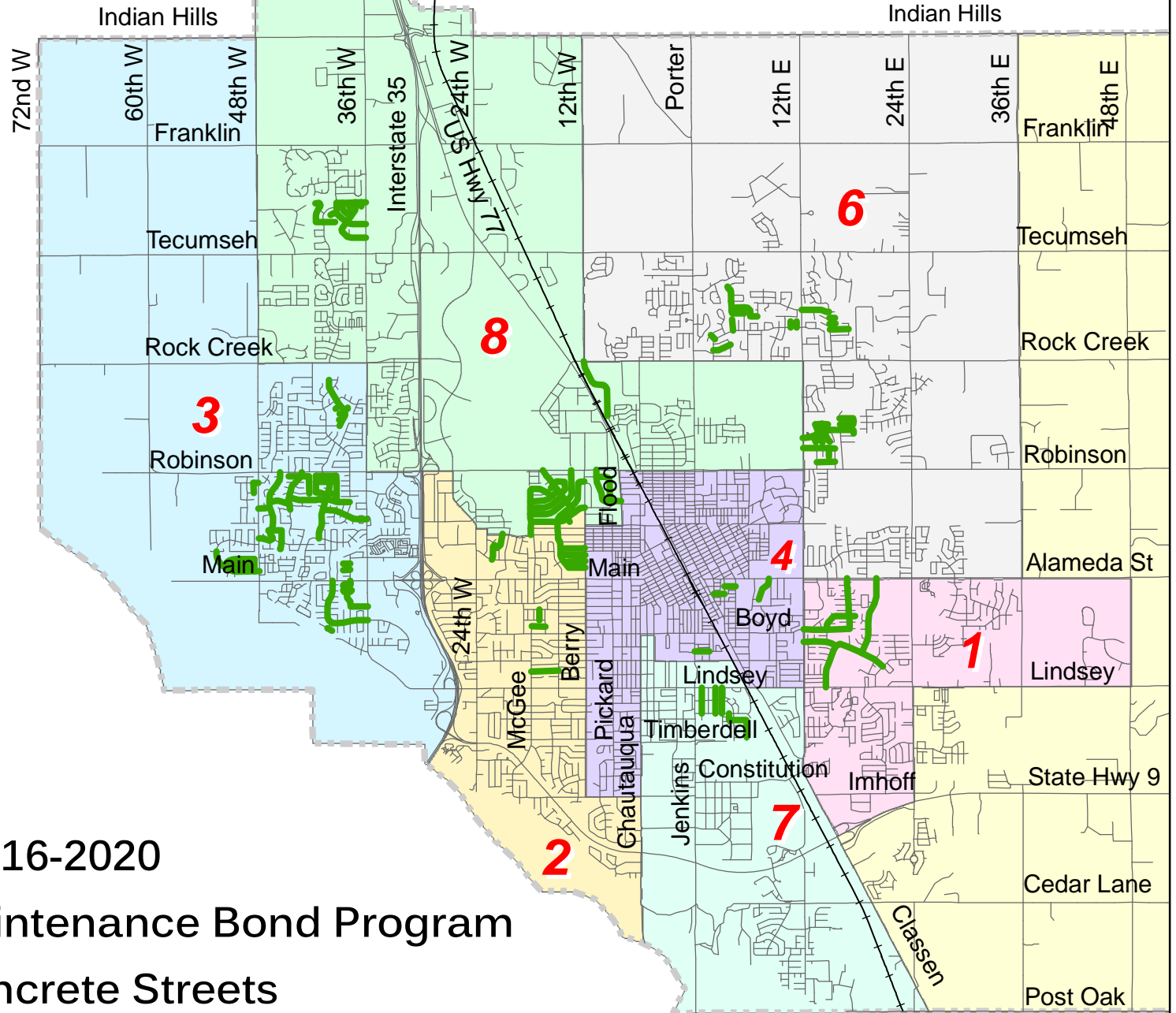


# 2016-2020 Proposed Street Maintenance Bond Projects





Concrete  
Ward #



Map 2: 2016-2020  
Street Maintenance Bond Program  
Urban Concrete Streets

2016-2020 Street Maintenance Bond Program						
Urban Concrete Streets						
YEAR	WARD	STREET NAME	FROM/TO	IMS RANKING	MAINTENANCE TYPE	LANE MILES
1	2	Meadow Park Dr	Windsor Way / Camden Way	44	Panel Repair / Crack Seal	0.19
1	2	Lenox Dr	McGee Dr / Rosedale Dr	44	Panel Repair / Crack Seal	0.24
1	3	Danfield Dr	Danfield Ln / Northridge Rd	41	Panel Repair / Crack Seal	0.95
1	3	Calais Ct	Danfield Dr / W 3700 Blk	41	Panel Repair / Crack Seal	0.09
1	3	Stoneleigh Pl	Danfield Dr / W 3900 Blk	44	Panel Repair / Crack Seal	0.11
1	3	Creekdale Dr	36th Ave SW / W Main St	44	Panel Repair / Crack Seal	0.92
1	3	Flint Ridge Cir	Manor Hill Dr / 4700 Blk	44	Panel Repair / Crack Seal	0.07
1	3	Lynnbrook Cir	Creekdale Dr / W 3800 Blk	44	Panel Repair / Crack Seal	0.13
1	3	Bellhaven Cir	Creekdale Dr / W 3800 Blk	44	Panel Repair / Crack Seal	0.13
1	3	Evesham Ct	Danfield Dr / W 2900 Blk	47	Panel Repair / Crack Seal	0.05
1	3	Apex Ct	W 3700 Blk / W 3800 Blk	47	Panel Repair / Crack Seal	0.30
1	3	High Point Ct	Creekdale Dr / W 3800 Blk	47	Panel Repair / Crack Seal	0.18
1	3	Meadow Ridge Rd	Robinson St / Greystone Ln	47	Panel Repair / Crack Seal	0.77
1	4	Keith St	Classen Blvd / Crawford Avd	44	Panel Repair / Crack Seal	0.20
1	4	Page St	Jenkins Ave / Trout Ave	44	Panel Repair / Crack Seal	0.26
1	4	Sherwood Dr	Morningside Dr / Alameda St	47	Panel Repair / Crack Seal	0.46
1	7	James Dr	Sinston St / Fleetwood Dr	47	Panel Repair / Crack Seal	0.32
1	8	Highland Parkway	N Flood Ave / Robinson St	39	Panel Repair / Crack Seal	0.78
1	8	Bridgeport Rd	36th Ave NW / Brownwood Ln	41	Panel Repair / Crack Seal	0.53
1	8	Worthington Dr	Bridgeport Rd / Buckingham Dr	41	Panel Repair / Crack Seal	0.31
1	8	Denison Dr	N Sherry Ave / N Berry Rd	41	Panel Repair / Crack Seal	1.11
1	8	Buckingham Dr	36th Ave NW / Brideport Rd	44	Panel Repair / Crack Seal	1.07
1	8	Brownwood Ln	Bridgeport Rd / 36th Ave NW	44	Panel Repair / Crack Seal	0.80
1	8	Woods Ave	Robinson St / Denison Dr	44	Panel Repair / Crack Seal	0.96
1	8	Milford Pl	Bridgeport Rd / End	44	Panel Repair / Crack Seal	0.08
1	8	Canterbury St	N Sherry Ave / Robinson St	47	Panel Repair / Crack Seal	1.34
1	8	Brunswick Ln	Brownwood Ln / End	47	Panel Repair / Crack Seal	0.14
<b>YR 1 Total:</b>						<b>12.46</b>
2	1	Sunrise St	Shiloh Dr / End	53	Panel Repair / Crack Seal	0.12
2	1	Beaumont St	Beaumont Dr / 12th Ave SE	53	Panel Repair / Crack Seal	0.85
2	1	Sunrise St	Beaumont Dr / E 1700 Blk	53	Panel Repair / Crack Seal	0.89
2	2	Royal Oak	Crestmont St / Forest Dr	47	Panel Repair / Crack Seal	0.27
2	2	Sundown Dr	Iowa St / Forest Dr	47	Panel Repair / Crack Seal	0.28
2	2	Oakwood Dr	McGee Dr / Wylie Rd	47	Panel Repair / Crack Seal	0.49

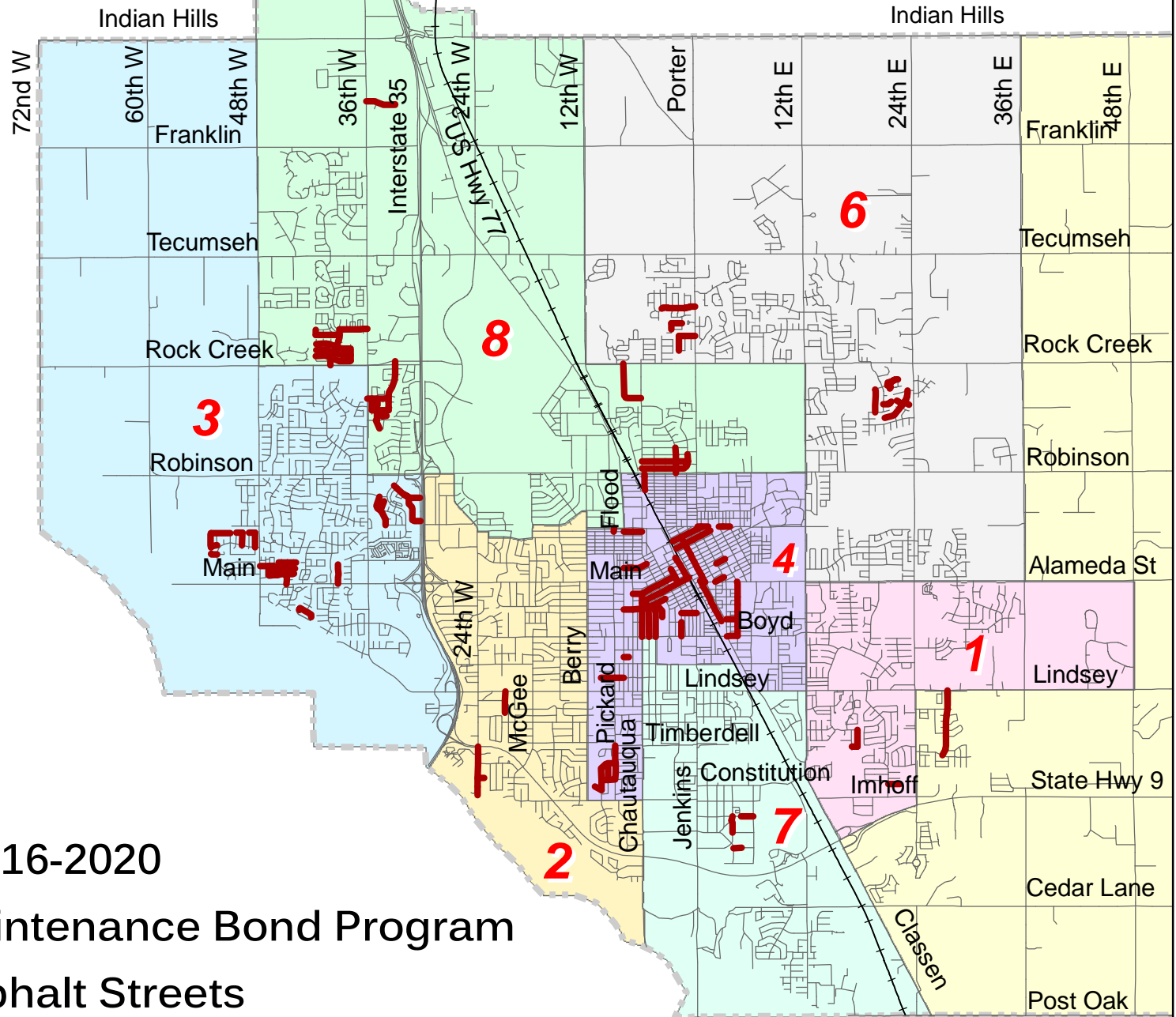
YEAR	WARD	STREET NAME	FROM/TO	IMS RANKING	MAINTENANCE TYPE	LANE MILES
2	3	Parkside Rd	N 500 Blk / Gloucester Ln	47	Panel Repair / Crack Seal	0.84
2	3	Flint Ridge Ct	Sherburne Rd / South End	47	Panel Repair / Crack Seal	0.15
2	3	Deerhurst Dr	Cypress Lake Dr / Cypress Lake Dr	47	Panel Repair / Crack Seal	0.82
2	3	Morrison Cir	Stone Well Dr / W 3900 Blk	47	Panel Repair / Crack Seal	0.09
2	3	Wyndham Pl	Danfield Dr / W 3800 Blk	50	Panel Repair / Crack Seal	0.11
2	3	Sam Gordon Dr	Bentbrook Pl / End	50	Panel Repair / Crack Seal	0.37
2	3	Hearthstone	Sam Gordon Dr / Harrogate Dr	50	Panel Repair / Crack Seal	0.46
2	3	Brookhollow Rd	36th Ave NW / Parkside Rd	50	Panel Repair / Crack Seal	0.83
2	3	Harrogate Dr	Parkside Rd / 48th Ave NW	50	Panel Repair / Crack Seal	1.22
2	3	Blue Sage Rd	Meadow Ridge Rd / Thistlewood Dr	50	Panel Repair / Crack Seal	0.13
2	3	Thistlewood Dr	Blue Sage Rd / Huntershill Rd	50	Panel Repair / Crack Seal	0.32
2	3	Blue Sage Ct	Meadow Ridge Rd / 4400 Blk	50	Panel Repair / Crack Seal	0.23
2	3	Manor Hill Dr	Robinson St / 48th Ave NW	50	Panel Repair / Crack Seal	1.56
2	3	Wellman Way	48th Ave NW / Reginald Dr	50	Panel Repair / Crack Seal	0.07
2	3	Reginald Dr	Wellman Way / Beth Dean Dr	50	Panel Repair / Crack Seal	0.18
2	3	Cypress Lake Dr	Rhoades Dr / 48th Ave NW	50	Panel Repair / Crack Seal	0.94
2	3	Lyon Dr	Cypress Lake Dr / Deerhurst Dr	50	Panel Repair / Crack Seal	0.48
2	3	Westerview Dr	Cherry Creek Dr / 36th Ave SW	50	Panel Repair / Crack Seal	0.69
2	4	Castro St	Ponca Ave / Classen Blvd	47	Panel Repair / Crack Seal	0.20
2	7	Lincoln Ave	Lindsey St / Stinson St	50	Panel Repair / Crack Seal	0.45
2	7	Fleetwood Dr	James Dr / Parkview Terrace	50	Panel Repair / Crack Seal	0.32
2	8	Carlisle Cir	Woods Ave / Woods Ave	50	Panel Repair / Crack Seal	0.48
<b>YR 2 Total:</b>						<b>13.83</b>
3	1	Beaumont Dr	Brandywine Ln / Biloxi Dr	56	Panel Repair / Crack Seal	0.73
3	1	Boyd St	12th Ave SE / Shiloh Dr	56	Panel Repair / Crack Seal	0.95
3	2	Kansas St	N Berry Rd / Barbour Ave	53	Panel Repair / Crack Seal	0.44
3	2	Salsbury St	N Berry Rd / Barbour Ave	56	Panel Repair / Crack Seal	0.37
3	2	Barbour Ave	Iowa St / N Berry Rd	56	Panel Repair / Crack Seal	1.24
3	3	Gloucester Ln	Hearthstone / Bentbrook Pl	53	Panel Repair / Crack Seal	0.37
3	3	Bentbrook Pl	Parkside Rd / Sam Gordon Dr	53	Panel Repair / Crack Seal	0.52
3	3	Harrogate Dr	Parkside Rd / Cedarbrook Dr	53	Panel Repair / Crack Seal	0.45
3	3	Cherry Creek Dr	Main St / Stone Well Dr	53	Panel Repair / Crack Seal	0.80
3	3	Flint Ridge Dr	Manor Hill Dr / Sherburne Rd	56	Panel Repair / Crack Seal	0.40
3	8	N Sherry Ave	Iowa St / Camelot Dr	53	Panel Repair / Crack Seal	0.83
3	8	Denison Cir	Denison Dr / W 600 Blk	53	Panel Repair / Crack Seal	0.09
3	8	Cambridge Dr	Woods Ave / N Sherry Ave	53	Panel Repair / Crack Seal	0.57

YEAR	WARD	STREET NAME	FROM/TO	IMS RANKING	MAINTENANCE TYPE	LANE MILES
3	8	Essex Ct	Woods Ave / End	53	Panel Repair / Crack Seal	0.07
3	8	Camelot Dr	N Sherry Ave / Cambridge Dr	53	Panel Repair / Crack Seal	0.43
3	8	Pleasant Grove	Buckingham Dr / Bridgeport Rd	56	Panel Repair / Crack Seal	0.20
3	8	Barbour Ave	N Berry Rd / Denison Dr	56	Panel Repair / Crack Seal	1.09
<b>YR 3 Total:</b>						<b>9.54</b>
4	1	Vicksburg Ave	Alameda St / Beaumont Dr	59	Panel Repair / Crack Seal	1.42
4	1	Biloxi Dr	Beaumont Dr / Lindsey St	62	Panel Repair / Crack Seal	0.80
4	2	Glenwood St	N Berry Rd / Barbour Ave	59	Panel Repair / Crack Seal	0.44
4	3	Bentbrook Pl	Parkside Rd / Hearthstone	59	Panel Repair / Crack Seal	0.15
4	6	Lakecrest Dr	12th Ave NE / Erie Ave	62	Panel Repair / Crack Seal	0.58
4	6	Wind Hill Rd	Fairlawn Dr / N 1500 Blk	62	Panel Repair / Crack Seal	0.43
4	6	Abe Martin Dr	Northcliff Ave / Northcrest Dr	62	Panel Repair / Crack Seal	0.24
4	6	Leaning Elm Dr	Woodcrest Creek Dr / Redwood Dr	62	Panel Repair / Crack Seal	0.34
4	6	Winding Creek Cir	Sequoyah Trail / N 2700 Blk	62	Panel Repair / Crack Seal	0.20
4	6	Hempstead Ct	Queenston Ave / E 1500 Blk	62	Panel Repair / Crack Seal	0.09
4	6	Rockridge Ct	Queenston Ave / E 1500 Blk	62	Panel Repair / Crack Seal	0.10
4	6	Woodcrest Creek Dr	Yarmouth Rd / Cripple Creek Dr	64	Panel Repair / Crack Seal	0.21
4	7	McKinley Ave	Lindsey St / Stinson St	59	Panel Repair / Crack Seal	0.45
4	7	George Ave	Lindsey St / Stinson St	59	Panel Repair / Crack Seal	0.45
4	8	Charles St	N Sherry Ave / Woods Ave	59	Panel Repair / Crack Seal	0.65
4	8	Industrial Blvd	Lexington St / W Rock Creek Rd	62	Panel Repair / Crack Seal	1.21
<b>YR 4 Total:</b>						<b>7.76</b>
5	1	Shiloh Dr	Boyd St / Alameda St	67	Panel Repair / Crack Seal	0.92
5	6	Briar Meadow Rd	High Trail Rd / Fairlawn Dr	64	Panel Repair / Crack Seal	0.44
5	6	High Meadows Dr	12th Ave NE / Sandalwood Dr	64	Panel Repair / Crack Seal	1.06
5	6	Northcrest Dr	Northcliff Ave / Abe Martin Dr	64	Panel Repair / Crack Seal	0.36
5	6	Fairlawn Dr	High Trail Rd / Wind Hill Rd	64	Panel Repair / Crack Seal	0.22
5	6	Cripple Creek Dr	Woodcrest Creek / Woodbriar Dr	64	Panel Repair / Crack Seal	0.21
5	6	Tenkiller Ln	Lakecrest Dr / N 1300 Blk	64	Panel Repair / Crack Seal	0.15
5	6	Huron St	Erie Ave / Superior Ave	64	Panel Repair / Crack Seal	0.33
5	6	Cheyenne Way	Sequoyah Trail / N 2700 Blk	64	Panel Repair / Crack Seal	0.10
5	6	Osage Way	Sequoyah Trail / End	64	Panel Repair / Crack Seal	0.61
5	6	Westfield Cir	High Meadows Dr / N 1500 Blk	64	Panel Repair / Crack Seal	0.12
5	6	Chisholm Trail	Sequoyah Trail / Woodside Dr	64	Panel Repair / Crack Seal	0.09
5	6	Rock Hollow Dr	Queenston Ave / Briarcliff Dr	64	Panel Repair / Crack Seal	0.33
5	6	Woodcrest Dr	Sequoyah Trail / Weatherford Dr	67	Panel Repair / Crack Seal	0.32

YEAR	WARD	STREET NAME	FROM/TO	IMS RANKING	MAINTENANCE TYPE	LANE MILES
5	6	Kingston Rd	12th Ave NE / Queenston Ave	67	Panel Repair / Crack Seal	0.51
5	7	Parkview Terrace	Clearview Dr / Fleetwood Dr	64	Panel Repair / Crack Seal	0.36
5	8	Nicole Cir	Castlerock Rd / End	64	Panel Repair / Crack Seal	0.25
5	8	Nicole Pl	Castlerock Rd / End	64	Panel Repair / Crack Seal	0.59
5	8	Dorchester Dr	Highland Parkway / Highland Parkway	67	Panel Repair / Crack Seal	0.65
<b>YR 5 Total:</b>						<b>7.63</b>
<b>5 YR Total:</b>						<b>51.22</b>



— Urban Asphalt  
8 Ward #



Map 3: 2016-2020  
Street Maintenance Bond Program  
Urban Asphalt Streets

2016-2020 Street Maintenance Bond Program						
Urban Asphalt Streets						
YEAR	WARD	STREET NAME	FROM/TO	IMS RANKING	MAINTENANCE TYPE	LANE MILES
1	2	Murphy St	Lindsey St / S. 1300 Block	41	Mill Repave	0.38
1	2	24th Ave SW	Hwy 9 / End	50	Microsurface	0.56
1	2	Rivercross Ct	24th Ave Sw / End	53	Microsurface	0.12
1	3	Olde Brook Ct	Main St/End	44	Microsurface	0.44
1	3	Ladbrook St	Baker St / Laws Dr	47	Microsurface	0.35
1	3	Laws Dr	Ladbrook St / Avon Dr	47	Microsurface	0.41
1	3	Winston Dr	Baker St / Edwards Dr	50	Microsurface	0.43
1	3	Heritage Place Dr	48th Ave NW / Pinafore Dr	50	Microsurface	0.25
1	3	Copperfield Dr	Northwest Blvd / N Interstate Dr	53	Mill repave	0.57
1	3	Galant Way	Midway Dr / Saratoga Dr	53	Microsurface	0.20
1	3	Northwest Blvd	Rambling Oaks / N Interstate Dr	53	Mill repave	0.55
1	3	Pinafore Dr	Midway Dr / Heritage Pl	53	Microsurface	0.21
1	3	Newport Dr	Victory Dr / Galant Way	56	Microsurface	0.65
1	3	Rhoades Dr	48th Ave SW / Montrose Cir	59	Microsurface	0.90
1	3	Portland St	Rhoades Dr / Ramsey St	64	Microsurface	0.40
1	3	Independence Dr	Main St / Midway Dr	67	Microsurface	0.17
1	3	Midway Dr	Victory Dr / Heritage Pl	67	Microsurface	0.64
1	3	Montrose Cir	Rhoades Dr / W.5200 Blk	69	Microsurface	0.15
1	4	Parsons St	Flood Ave / West End	33	Overlay	0.41
1	4	Apache St	Porter Ave / Crawford Ave	44	Mill Repave	0.16
1	4	Boyd St	Classen Blvd / Ponca Ave	50	Microsurface	0.20
1	4	Clement Dr	Flood Ave / East End	50	Microsurface	0.08
1	4	Eufaula St	S University Blvd / Chautauqua Ave	50	Mill Repave	0.39
1	4	Peters Ave	Robinson St / Ridge Rd	56	Mill Repave	0.39
1	4	Vida Way	Stubbeman Ave / Crawford Ave	56	Mill Repave	0.83
1	4	Dale St	Stubbeman Ave / Crawford Ave	59	Microsurface	0.87
1	4	Eufaula St	Ponca Ave / Porter Ave	64	Mill Repave	0.17
1	6	Acres St	Findlay Ave / Stewart Ave	62	Mill Repave	0.19
1	7	Constellation St	Monitor St / 400 ft East (Fishery)	59	Overlay	0.17





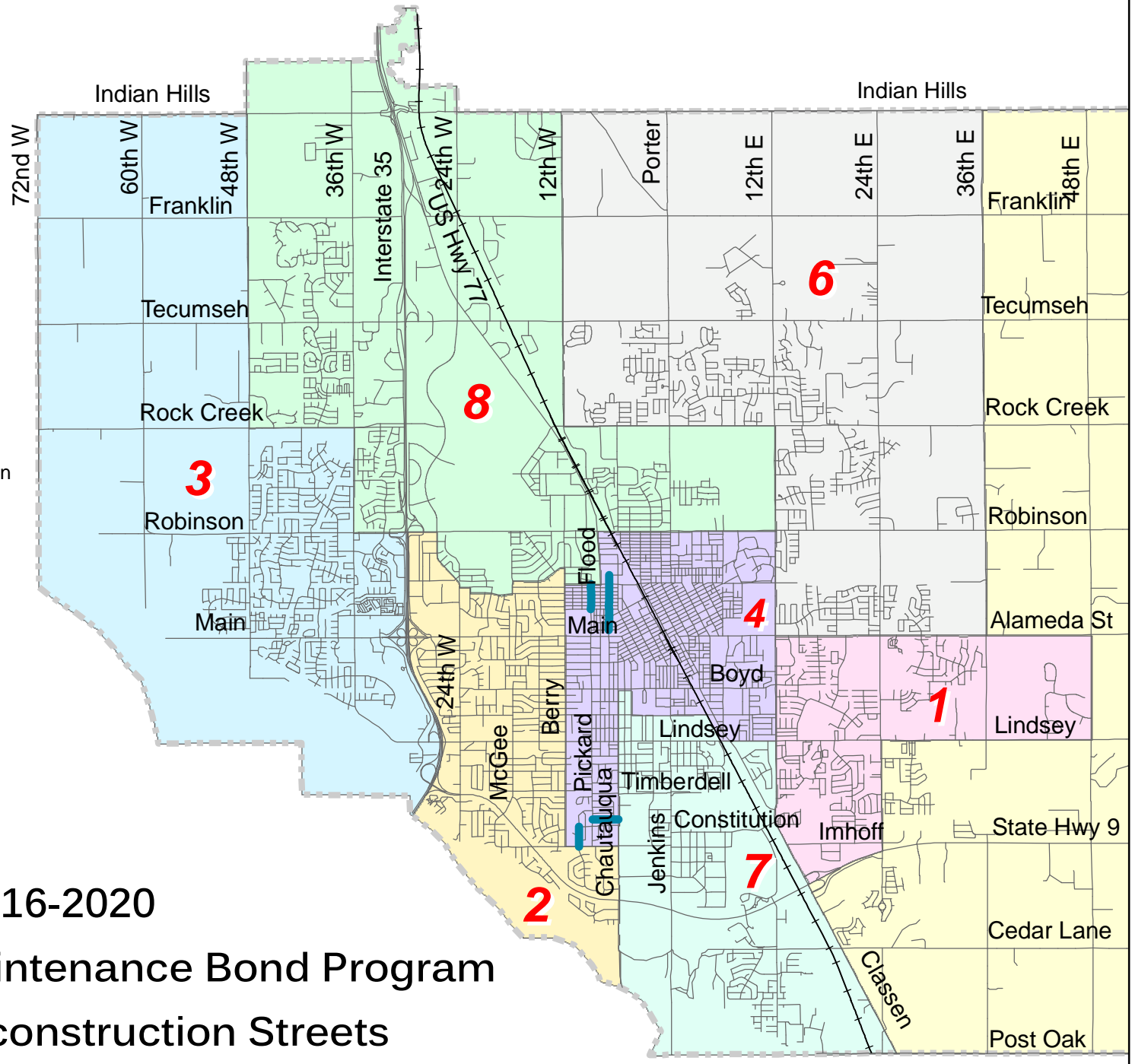
YEAR	WARD	STREET NAME	FROM/TO	IMS RANKING	MAINTENANCE TYPE	LANE MILES
1	7	Monitor St	Columbus St / Congress St	63	Mill Repave	0.36
1	7	Congress St	Dewey Ave /600 ft W to Concrete	69	Overlay	0.21
1	8	Chamberlyne Way	Annalane Dr / Lauriston Dr	51	Mill Repave	0.62
1	8	Hatterly Ln	Annalane Dr / Lauriston Dr	53	Mill Repave	0.34
1	8	Annalane Dr	Chamberlyne Way / Lauriston Dr	56	Mill Repave	0.30
1	8	Bishops Dr	Rock Creek Rd / Astor Dr	69	Mill Repave	0.86
<b>YR 1 TOTAL:</b>						<b>13.95</b>
2	3	Saratoga Dr	Victory Dr / Galant Way	59	Microsurface	0.32
2	4	James Garner Ave	Gray St / Eufaula St	41	Mill repave	0.96
2	4	Pickard Ave	Lakewood Dr / Timberdell Rd	41	Mill repave	0.69
2	4	Miller Ln	Symmest St / Emelyn St	41	Mill Repave	0.82
2	4	Emelyn St	Classen Blvd / Ponca Ave	47	Mill repave	0.20
2	4	Tonhawa St	Porter Ave / Ponca Ave	53	Mill repave	0.34
2	4	Meadowbrook Dr	Lakewood Dr / Walnut Rd	56	Mill repave	0.38
2	4	Lakewood Dr	Walnut Rd / Pickard Ave	59	Mill repave	0.25
2	4	Walnut Rd	Live Oak Dr / Pickard Ave	59	Mill repave	0.19
3	4	Peters Ave	Daws St / Alameda St	59	Mill Repave	0.93
2	4	Research Park Blvd	Rock Creek Rd / Stubbeman Ave	64	Mill repave	0.90
2	4	Acres St	Porter Ave / Ponca Ave	67	Mill repave	0.20
2	6	Barrington Dr	Wheaton Dr / End	50	Microsurface	0.70
2	6	Brandies Ct	Barrington Dr / End	50	Microsurface	0.10
2	6	Haverford Ct	Barrington Dr / End	59	Microsurface	0.12
2	8	Pendleton Dr	Rock Creek Rd / South End	62	Mill Repave	0.91
<b>YR 2 TOTAL:</b>						<b>8.01</b>
3	3	Branchwood Ct	Branchwood Dr / End	59	Microsurface	0.18
3	3	Branchwood Dr	Havenbrook St / Caddo Ln	69	Microsurface	0.78
3	4	Parsons St	Pickard Ave / Flood Ave	33	Mill Repave	0.17
3	4	Dakota St	Flood Ave / University Blvd	41	Mill repave	0.33
3	4	Duffy St	Jenkins Ave / Asp Ave	50	Mill repave	0.27
3	4	Ponca Ave	Boyd St / Alameda St	50	Microsurface	0.99
3	4	Tonhawa St	University Blvd / Lahoma Ave	50	Mill repave	0.28

YEAR	WARD	STREET NAME	FROM/TO	IMS RANKING	MAINTENANCE TYPE	LANE MILES
3	4	Tonhawa St	Flood Ave / Lahoma Ave	50	Mill Repave	0.16
3	4	Tonhawa St	Jones Ave / Porter Ave	50	Mill repave	0.52
3	4	Daws St	Crawford Ave / Jones Ave	53	Mill repave	0.34
3	4	College Ave	Boyd St / Eufaula St	59	Mill repave	0.66
3	4	Chautauqua Ave	Comanche St / Symmes St	64	Microsurface	0.27
3	4	Chautauqua Ave	Boyd St / Comanche St	64	Mill repave	1.02
3	4	Live Oak Dr	Walnut Rd / End	64	Overlay	0.13
3	4	Asp Ave	Boyd St / White St	67	Microsurface	0.25
3	4	Symmes St	University Blvd / Flood Ave	69	Mill repave	0.47
3	8	Mayfair Dr	Bishops Dr / Kent St	36	Mill repave	0.52
3	8	Grassland Dr	Pendleton Dr / Sunflower St	53	Mill Repave	0.74
3	8	Sunflower St	Sunflower St / South End	53	Mill Repave	0.33
3	8	Justice Ct	Grassland Dr / End	53	Mill Repave	0.19
3	8	Schooner Dr	Grassland Dr / End	59	Mill Repave	0.18
3	8	Prairie Creek Dr	36th Ave NW / Pendleton Dr	69	Mill Repave	0.38
<b>YR 3 TOTAL:</b>						<b>9.15</b>
4	1	White Oak Cir	Oakhurst Av/E.2200Blk	59	Mill Repave	0.21
4	4	Eufaula St	Chautauqua Ave / RR Tracks	50	Mill Repave	1.00
4	4	Tonhawa St	Jones Ave / Ponca Ave	53	Mill Repave	0.69
4	5	Clearwater Dr	Lindsey St / Wheatland Dr	62	Mill Repave	1.20
4	6	Hallbrooke Ct	Hallbrooke Dr / End	56	Microsurface	0.16
4	6	Bates Way	Reagan Cir / Bates Ct	59	Microsurface	0.24
4	6	Halifax Way	Porter Ave / Ridgefield Dr	59	Mill repave	0.56
4	6	Highland Village Dr	Porter Ave / Timbershadow Dr	64	Mill repave	0.67
4	6	Pecan Valley	Marbel Dr / Marbel Dr	64	Mill repave	0.33
4	6	Ithaca Dr	Marymount Rd / Bates Way	67	Microsurface	0.41
4	6	Reagan Cir	Hallbrooke Dr / Bates Ct	69	Microsurface	0.04
4	8	Crystal Springs Dr	36th Ave NW / End	50	Mill repave	0.69
4	8	Astor Dr	36th Ave NW/Bishops Dr	59	Mill repave	0.85
<b>YR 4 TOTAL:</b>						<b>7.07</b>
5	1	Parkridge Rd	Concord Dr / S. 1700 Block	56	Mill Repave	0.29

YEAR	WARD	STREET NAME	FROM/TO	IMS RANKING	MAINTENANCE TYPE	LANE MILES
5	3	Willowisp Dr	Willoway Dr / Willowpoint Dr	47	Mill repave	0.35
5	4	Symmes St	Chautauqua Ave / Lahoma Ave	36	Mill Repave	0.17
5	4	Sante Fe Ave	Main St / Eufaula St	41	Mill repave	0.30
5	4	Comanche St	Sante Fe Ave / Lahoma Ave	41	Mill Repave	0.84
5	4	Pickard Ave	Acres St / Dakota St	44	Mill repave	0.25
5	4	Daws St	Jones Ave / Acres St	53	Mill Repave	0.58
5	4	Elm Ave	Symmes St / Boyd St	53	Mill repave	0.58
5	4	Park Dr	Symmes St / Toberman Dr	53	Microsurface	0.29
5	6	Stubbeman Ave	North End / Himes St	47	Mill Repave	0.29
5	7	Elm Ave	Boyd St / Symmes St	53	Mill Repave	0.58
5	7	College Ave	Boyd St / Eufaula St	59	Mill Repave	0.66
5	8	Crawford Ave	Haddock St / Dale St	50	Mill Repave	0.22
<b>YR 5 TOTAL:</b>						<b>5.40</b>
<b>5 YR TOTALS:</b>						<b>43.57</b>



 Urban Reconstruction  
 Ward #



Map 4: 2016-2020  
Street Maintenance Bond Program  
Urban Reconstruction Streets

## 2016-2020 Street Maintenance Bond Program

### Urban Reconstruction Projects



YEAR	WARD	STREET NAME	FROM/TO	MAINTENANCE TYPE	IMS RANKING	LANE MILES
1	4	Lahoma Ave	Gray St / Nebraska St	Reconstruction	44	0.58
2	4	Lahoma Ave	Nebraska St / Hughbert Dr	Reconstruction	44	0.56
3	4	Walnut Rd	S.2700 Blk/Imhoff Rd	Reconstruction	30	0.24
4	4	McCall Dr	Chautauqua Av/Pickard Av	Reconstruction	30	0.50
5	4	Pickard Ave	Kansas St / Acres St	Reconstruction	44	0.52
<b>RECONSTRUCTION TOTALS:</b>						<b>2.41</b>

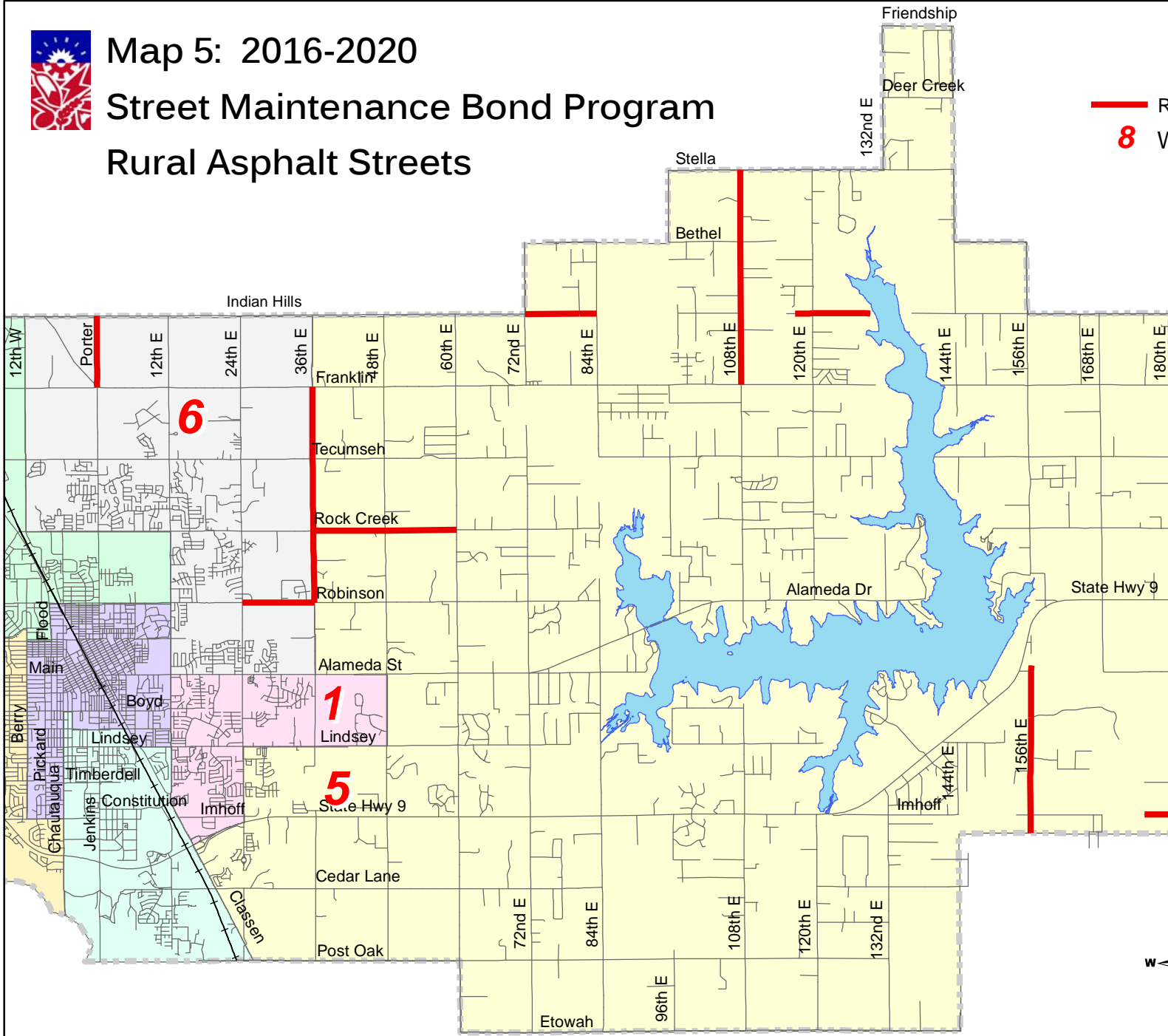


# Map 5: 2016-2020

## Street Maintenance Bond Program

### Rural Asphalt Streets

 Rural Asphalt  
 Ward #



2016-2020 Street Maintenance Bond Program						
Rural Road Projects						
YEAR	WARD	STREET NAME	FROM/TO	IMS RANKING	MAINTENANCE TYPE	LANE MILES
1	5	Imhoff Rd - Aggregate	180th Ave SE / West End	Aggregate	Drainage stabilize / Pave	1.00
1	5	Indian Hills Rd - Aggregate	120th Ave NE / East End	Aggregate	Drainage stabilize / Pave	1.50
1	5	Indian Hills Rd - Aggregate	120th Ave NE / West End	Aggregate	Drainage stabilize / Pave	0.50
<b>YR 1 Totals:</b>						<b>3.00</b>
2	5	108th Ave NE	Franklin Rd / Stella Rd	73	Overlay	6.00
<b>YR 2 Totals:</b>						<b>6.00</b>
3	5	Rock Creek Rd	24th Ave NE / 36th Ave NE	69	Overlay	2.00
3	5	Rock Creek Rd	36th Ave NE / 48th Ave NE	73	Overlay	2.00
3	5	Rock Creek Rd	48th Ave NE / 60th Ave NE	76	Overlay	2.00
<b>YR 3 Totals:</b>						<b>6.00</b>
4	6	Porter Ave	Franklin Rd / Indian Hills Rd	62	Deep Patch / Overlay	2.00
4	6	Robinson St	24th Ave NE / 36th Ave NE	56	Deep Patch / Overlay	2.00
<b>YR 4 Totals:</b>						<b>4.00</b>
5	5	156th Ave SE	State Highway No. 9 / City Limits	69	Deep Patch / Overlay	4.00
5	5	Indian Hills Rd	72nd Ave NE / 84th Ave NE	69	Deep Patch / Overlay	2.00
<b>YR 5 Totals:</b>						<b>6.00</b>
<b>5YR Total:</b>						<b>25.00</b>